



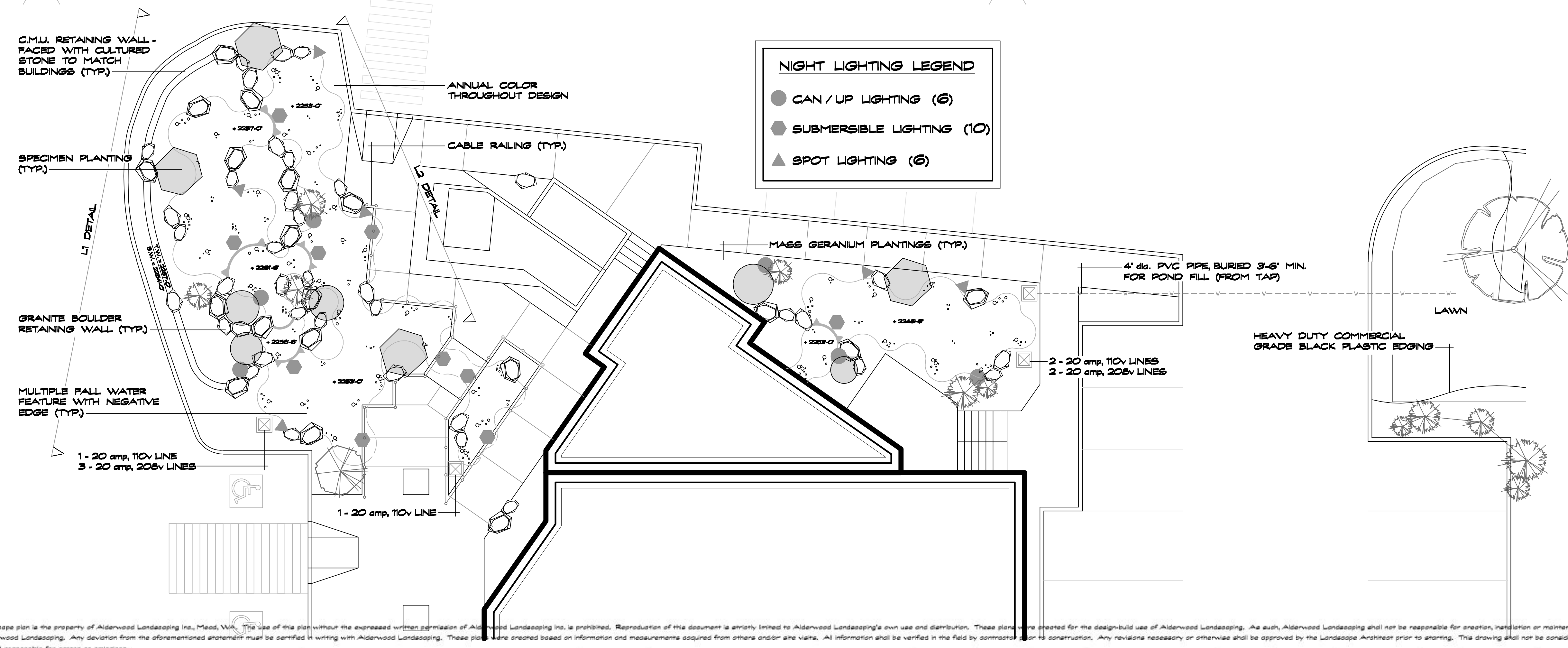
ALDERWOOD

LANDSCAPE ARCHITECTURE | CONSTRUCTION



1 NORTHWEST WATER FEATURE ELEVATION
1/4" = 1'-0"

2 NORTHEAST WATER FEATURE ELEVATION
1/4" = 1'-0"



This landscape plan is the property of Alderwood Landscaping Inc., Mead, WA. The use of this plan without the expressed written permission of Alderwood Landscaping Inc. is prohibited. Reproduction of this document is strictly limited to Alderwood Landscaping's own use and distribution. These plans were created for the design-build use of Alderwood Landscaping. As such, Alderwood Landscaping shall not be responsible for creation, installation or maintenance of any part of these plans by any individual or company other than Alderwood Landscaping. Any deviation from the aforementioned restrictions must be certified in writing with Alderwood Landscaping. These plans were created based on information and measurements acquired from others and/or site visits. All information shall be verified in the field by someone other than the construction. Any revisions necessary or otherwise shall be approved by the Landscape Architect prior to starting. This drawing shall not be considered in any way to be a legal survey and Alderwood Landscaping shall not be held responsible for errors or omissions.

© ALDERWOOD LANDSCAPING 2007 14212 N. Market St. Mead, WA USA

project >

sheet >

date >

scale >

draftsman >

architect >

www.alderwoodlandscaping.com

phone

509 > 467.8298

fax

509 > 467.4183


toll free

866 > 467.8298

>99021

LS OF 5

1/8" = 1'-0"



North